

Family Adoption Program for the 2024 batch of MBBS Students

The Department of Community Medicine, Narayana Medical College, successfully conducted a follow-up visit on 7th July 2026 as part of the Family Adoption Program involving the 2024 batch of undergraduate students. The program was carried out in Pidathapoluru village, where students revisited the families they had previously adopted during their first year of study.

This initiative aims to provide students with hands-on exposure to community-based healthcare and to foster a deeper understanding of the socio-demographic, environmental, and health-related aspects of rural populations. During the visit, students actively interacted with their respective families, assessed their current health status, reviewed any ongoing medical issues, and reinforced health education messages delivered during earlier visits.

The faculty members from the Department of Community Medicine accompanied the students and provided continuous guidance and supervision throughout the program. They ensured that the students effectively applied their theoretical knowledge in real-life settings, thereby enhancing their clinical, communication, and public health skills.

The Family Adoption Program serves as an integral component of community-oriented medical education, helping future doctors develop empathy, responsibility, and a holistic approach towards patient care. Such field-based experiences strengthen the bond between the medical institution and the community while contributing to improved health awareness and outcomes in the adopted villages.



Jul 7, 2026 11:11:07
Unnamed Road
Pidatapoluru
Andhra Pradesh



Jul 7, 2026 10:22:43
Pidatapoluru
Andhra Pradesh



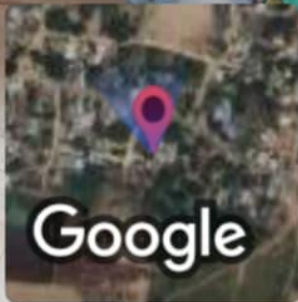
Jul 7, 2026 10:23:12 AM
Pidatapoluru
Andhra Pradesh








GPS Map Camera



Pidatapoluru, Andhra Pradesh,
India 

933p+3gh, Pidatapoluru, Andhra Pradesh 524346,
India

Lat 14.352492° Long 80.086731°

Tuesday, 07/07/2026 10:28 AM GMT +05:30

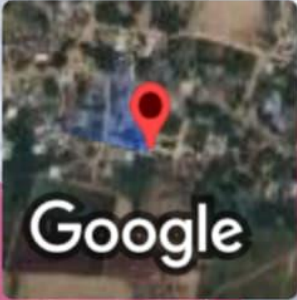


Captured by Timestamp Camera
#Timestamp Camera
07/07/2026 10:57 AM GMT+05:30
Pidatapoluru, Andhra Pradesh, India.
14.35266°N, 80.08798°E
Timestamp camera





GPS Map Camera



Pidatapoluru, Andhra Pradesh,
India 

933p+3gh, Pidatapoluru, Andhra Pradesh 524346,
India

Lat 14.352467° Long 80.086351°

Tuesday, 07/07/2026 10:13 AM GMT +05:30



Captured by Timestamp Camera
#Timestamp Camera
07/07/2026 10:27 AM GMT+05:30
Pidatapoluru, Andhra Pradesh, India.
14.34799°N, 80.09627°E
Timestamp camera






Timestamp
Camera

Captured by Timestamp Camera
#Timestamp Camera
07/07/2026 10:41 AM GMT+05:30
Pidatapoluru, Andhra Pradesh, India.
14.35305°N, 80.0875°E
Timestamp camera





 GPS Map Camera

Sri Potti Sriramulu Nellore, Andhra Pradesh, India 

Brahmadevi Pidathapaluru Kodur Road, Muthukur, Sri Potti Sriramulu Nellore, Andhra Pradesh 524346, India
Lat 14.353302, Long 80.087965
Tuesday, 07/07/2026 11:33 AM GMT+05:30
Note : Captured by GPS Map Camera

